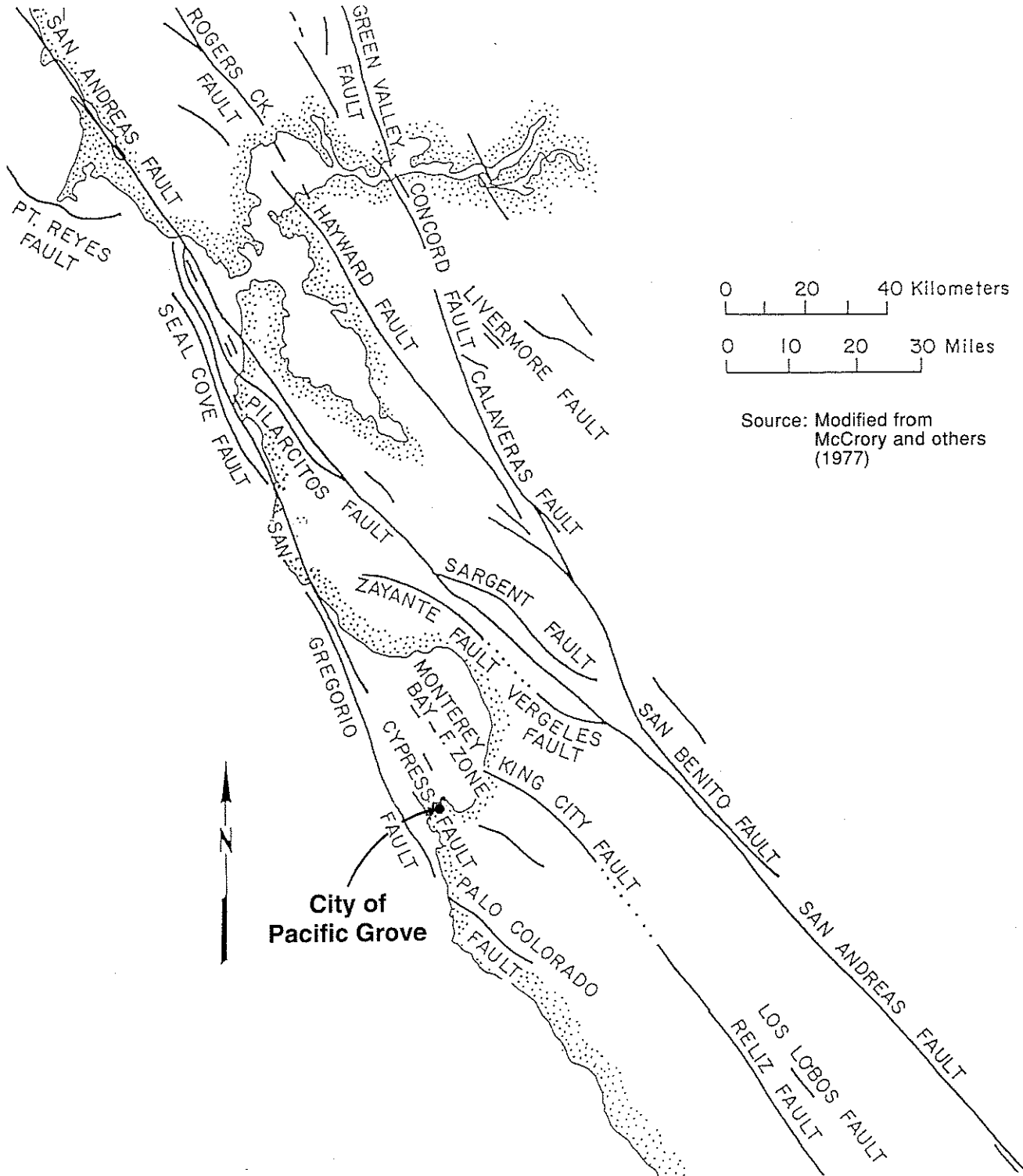
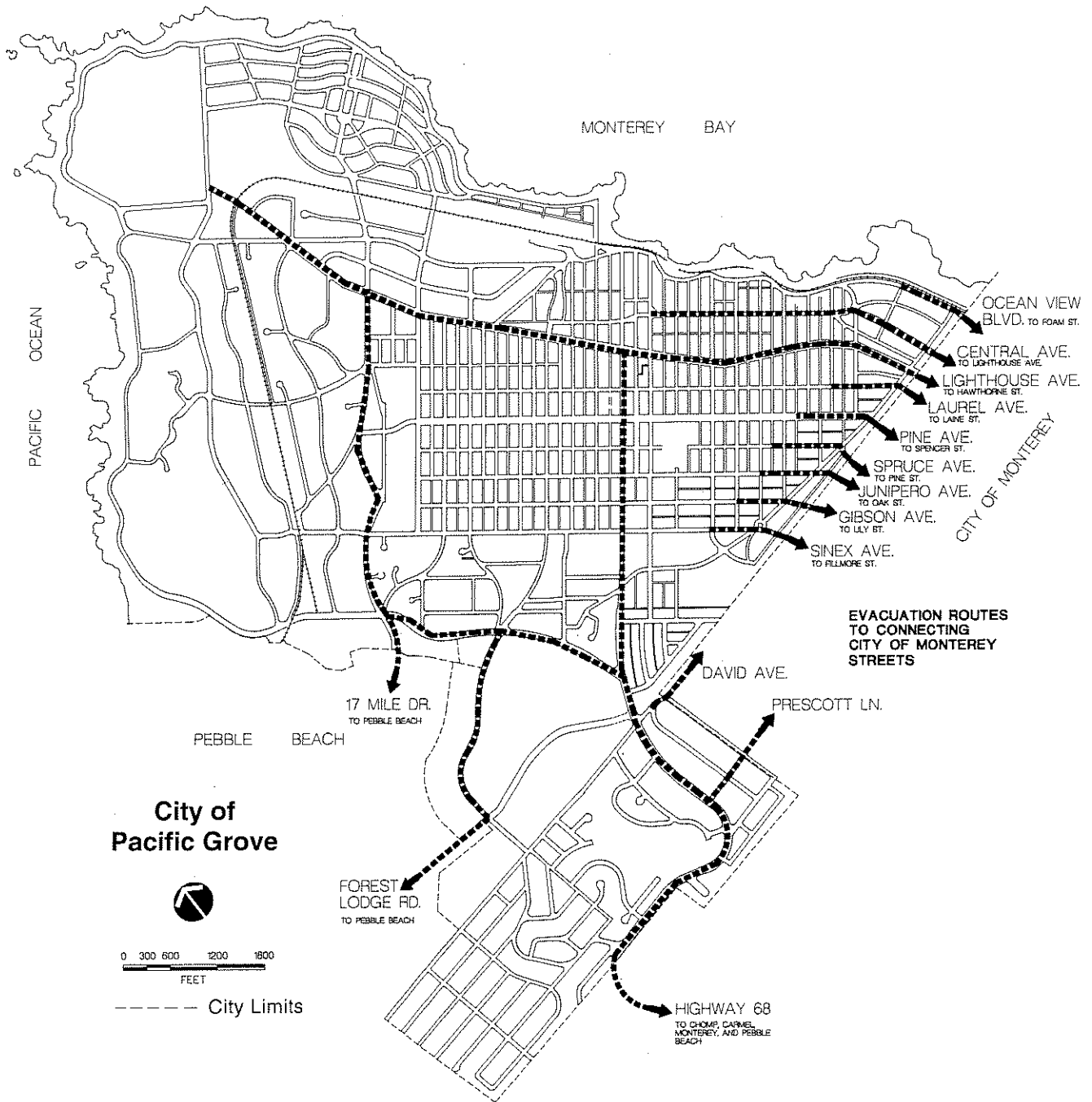


**Figure 10-1**  
**Earthquake Faults**

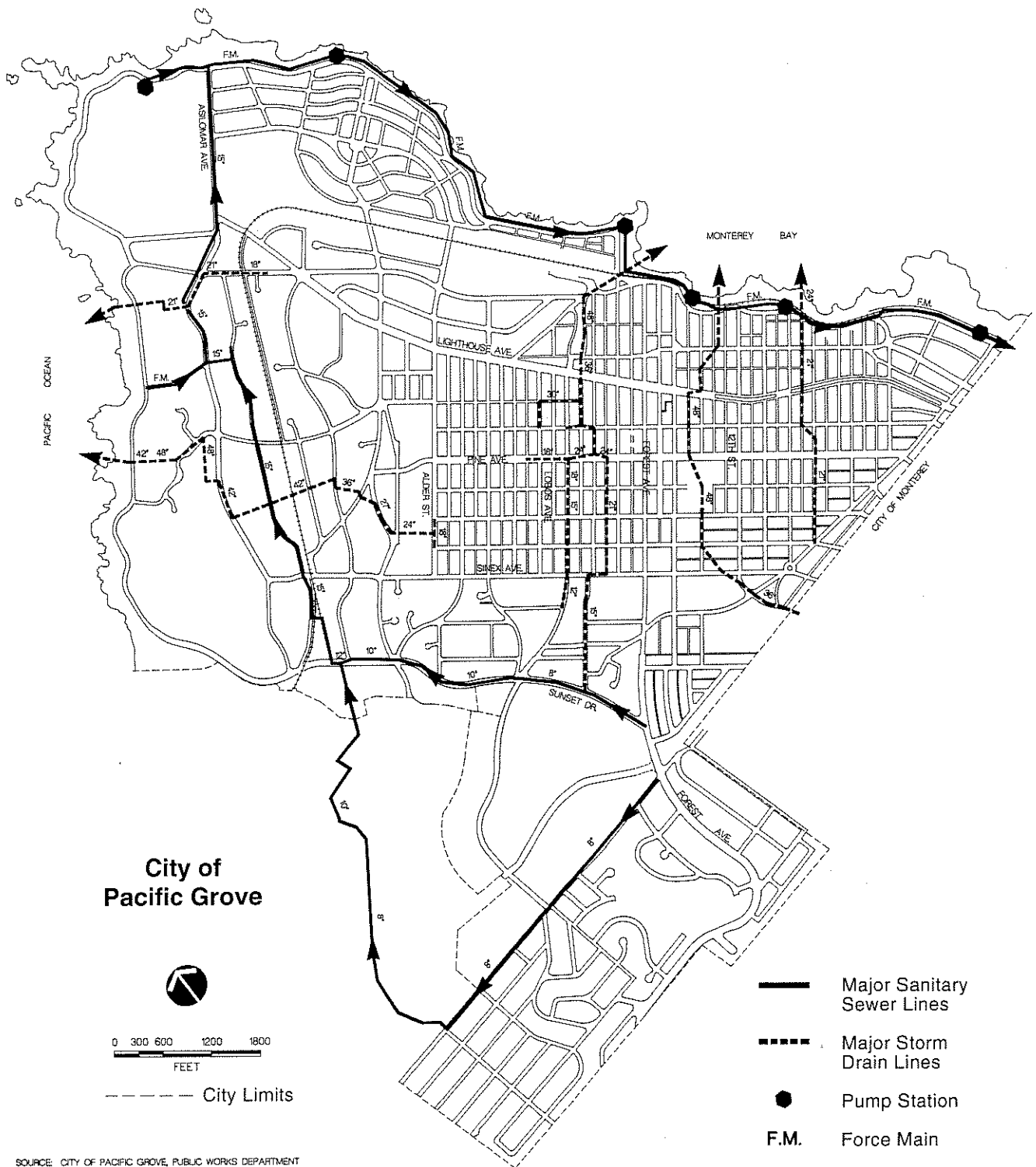


Source: Modified from  
McCroory and others  
(1977)

Figure 10-2  
Evacuation Routes

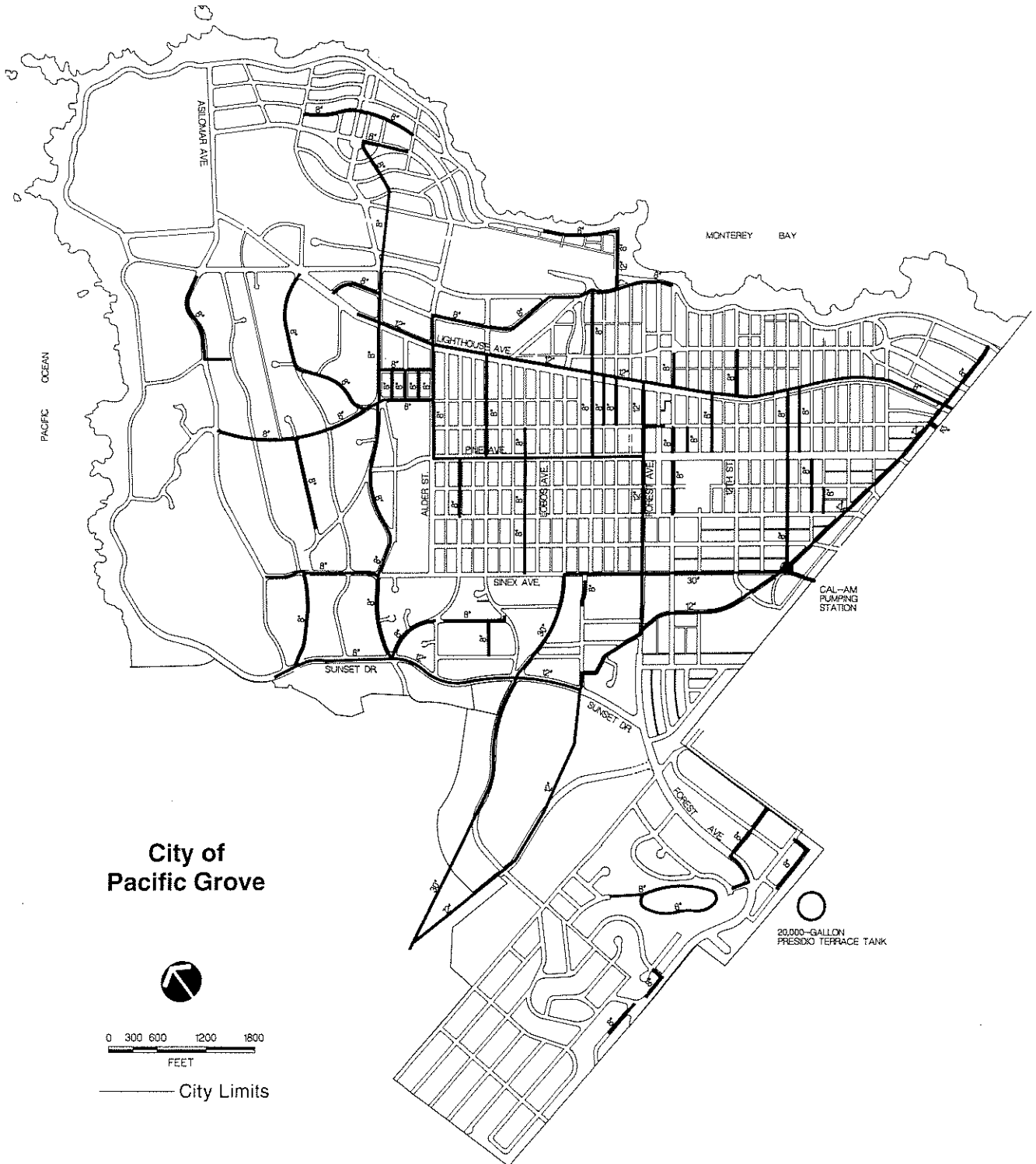


**Figure 10-3**  
**Major Sanitary Sewer and Storm Drain Collection Systems**



SOURCE: CITY OF PACIFIC GROVE, PUBLIC WORKS DEPARTMENT

Figure 10-4  
Major Water Mains



**Figure 10-5**  
**1992 and 2012 Traffic Noise Contours**

